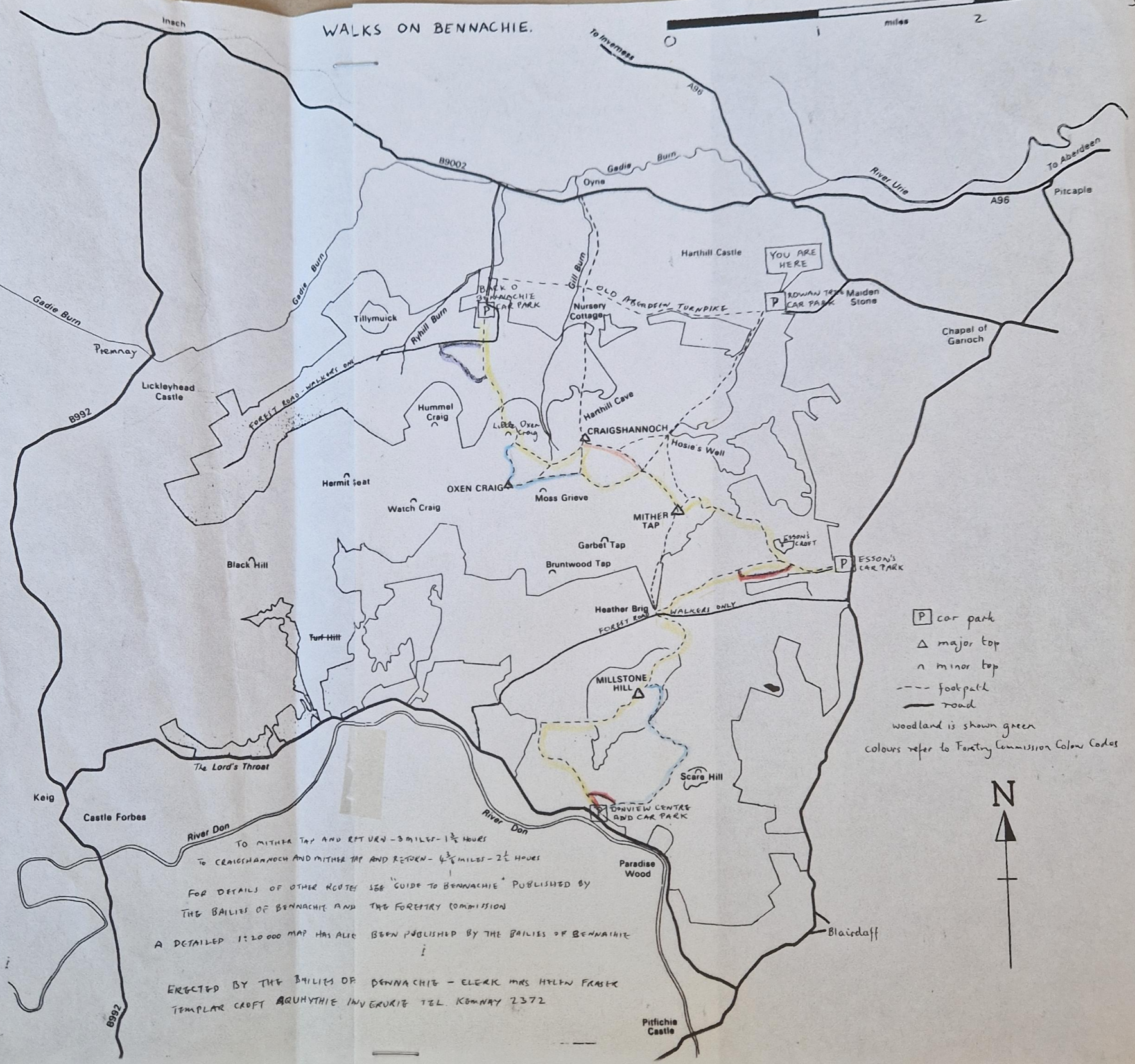

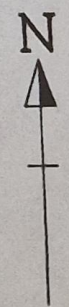


# WALKS ON BENNACHIE.



- P car park
- $\Delta$  major top
- $\cap$  minor top
- footpath
- road

woodland is shown green  
colours refer to Forestry Commission Colour Codes



TO MITHER TAP AND RETURN - 3 miles - 1 1/2 HOURS  
TO CRAIGSHANNOCH AND MITHER TAP AND RETURN - 4 1/2 miles - 2 1/2 HOURS

FOR DETAILS OF OTHER ROUTES SEE "GUIDE TO BENNACHIE" PUBLISHED BY THE BAILIES OF BENNACHIE AND THE FORESTRY COMMISSION

A DETAILED 1:20 000 MAP HAS ALSO BEEN PUBLISHED BY THE BAILIES OF BENNACHIE

ERECTED BY THE BAILIES OF BENNACHIE - CLERK MRS HELEN FRASER  
TEMPLAR CROFT ARUNTHIE INVERURIE TEL. KEMNAY 2372

B992