

Tillymuck.

LANDS OF PREMAY

LANDS BELONGING TO SIR A. LEITH HAY.

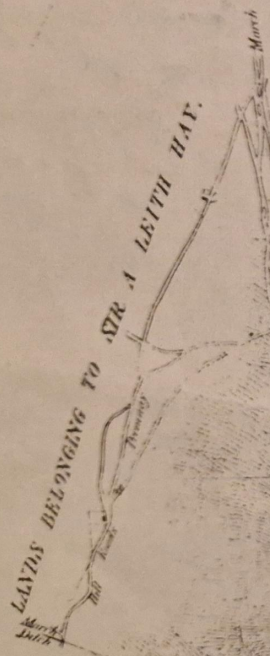
Spring

The Black Hill

Herberts Seat

The Hummel Craig

The Black Hill



COMMISSIONERS OF THE GENERAL
LANDS IN THE PARISHES OF
CHAPEL OF CARIOCH, DYNE & PREMAY
AND COUNTY OF

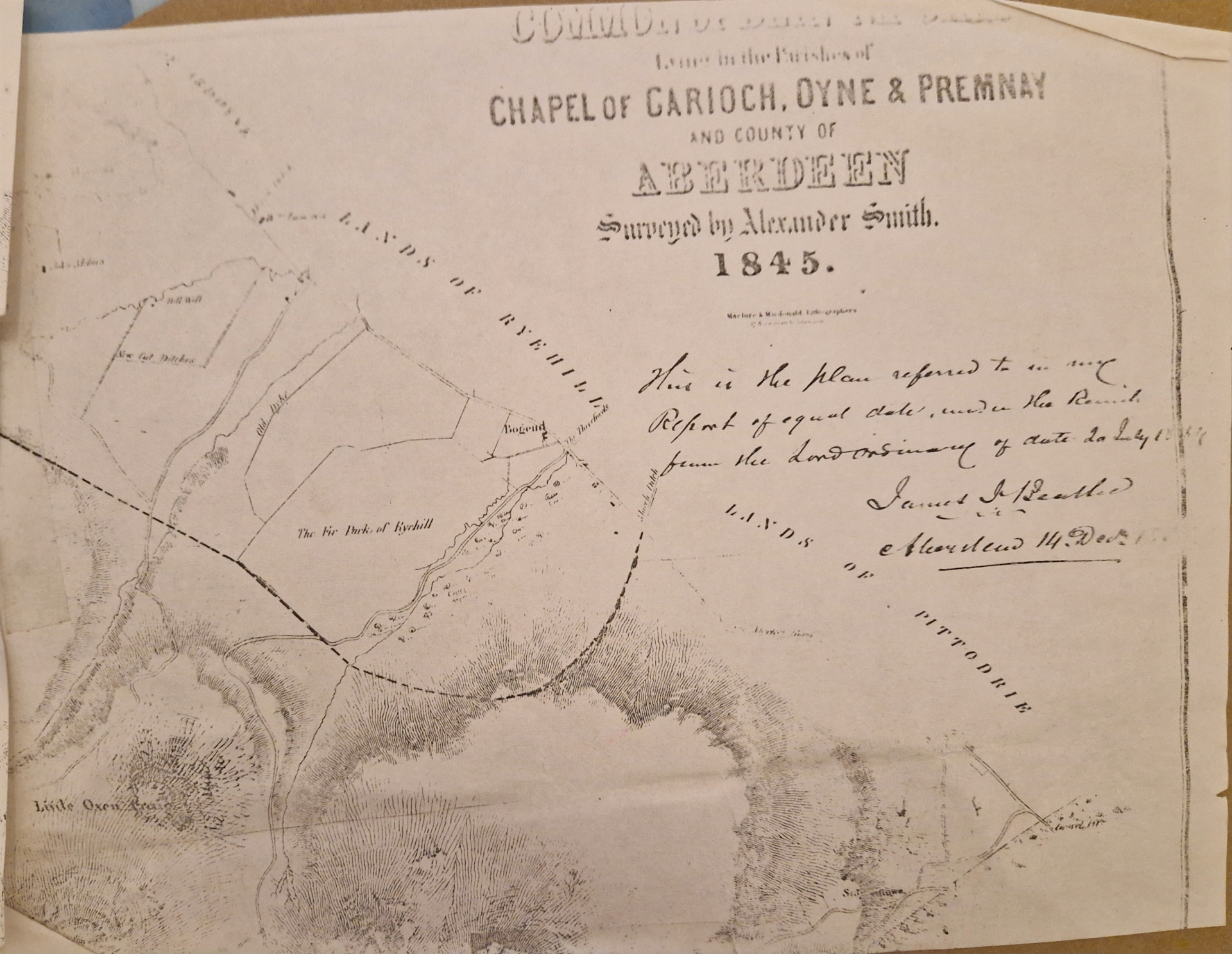
ABERDEEN

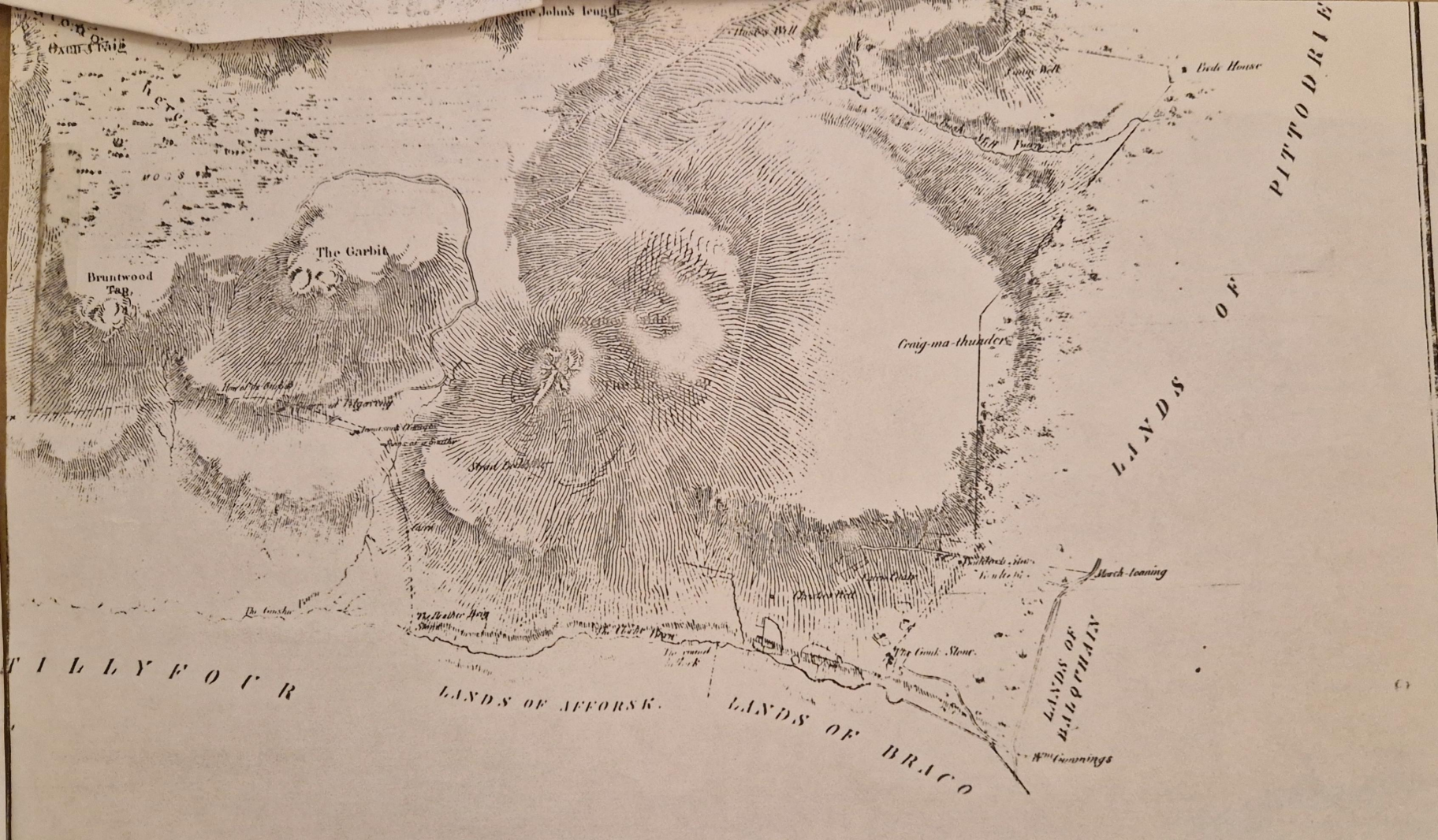
Surveyed by Alexander Smith.
1845.

MacLure & Macdonald, Lithographers
of Aberdeen & Edinburgh

*This is the plan referred to in my
Report of equal date, under the Permit
from the Lord Ordinary of date 20 July 1844*

*James A. Beattie
Aberdeen 14 Dec 1844*





SCALE OF IMPERIAL CHAINS

100 200 300 400 500

Total Contents within Red Line 1142 . 3 . 29

Ground taken off by the black dotted line by agreement 150 . 1 . 11